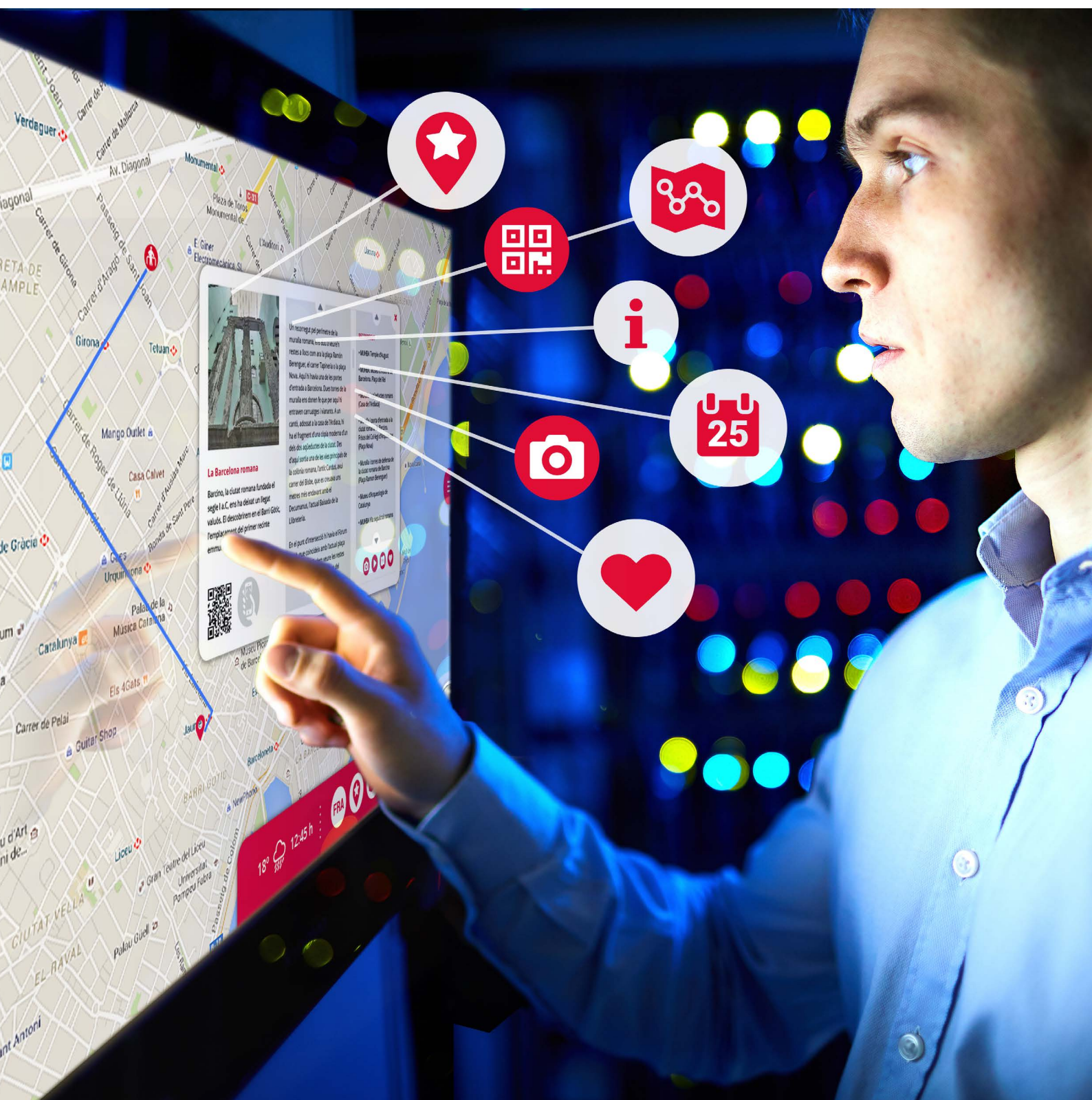




# Interactive Tourism App

Intelligent points of  
information



GET INFORMATION • DESIGN YOUR ROUTE • PUT IT ON YOUR CELL PHONE



# Interactive Tourism App

Points of touristic information on large-format screens\*

Your clients may find out information about their destination with an interactive, multitouch and multiuser screen.



(\*) XTable or XFrame



## Locate points of interest in your destination


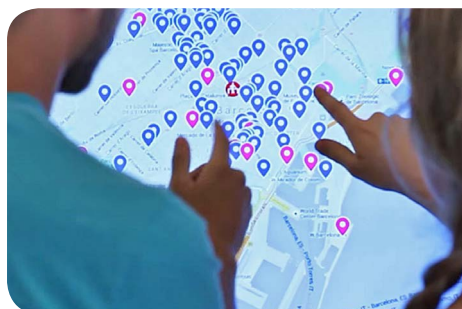
Points of interest by categories.  
Pictures, videos and descriptions.  
Useful links for your stay.  
Check out how to get anywhere.

## Discover routes, places and events calendars

Routes by topics drawn on the map.  
Personalized routes configuration.  
Consult the cultural and economic agenda of your destination.

## Take the information you want in your Smartphone

Download all the information of your interest to your Smartphone.  
Make online bookings.  
Access web pages of interest.



## Back office web

- Points of Interest (POI) management
- Administration by location
- Centralized system
- Location, POI and routes based on each information office
- Maintenance of content from any device connected to the Internet
- Usage statistics
- Customizable reports

## Multiplatform App

Multiplatform application suitable for interactive tables, touchscreens, PC and tablets.

It adapts to the needs of your office or point of information.



### DigaliX headquarters

DigaliX Solutions, S.L.  
C/ Llacuna, 10  
08005 BARCELONA. Spain

### DigaliX America

CL 49 E 83 A 91 AP 239  
URB Recinto de la Arboleda  
MEDELLÍN. Colombia



[www.digalix.com](http://www.digalix.com)

To get more information,  
send us an e-mail.  
[comolohago@digalix.com](mailto:comolohago@digalix.com)